

Popular Destinations:



Heartland Golf Park: 0.25 miles 

Par 3 course with large outdoor mini golfing and driving range across the street from the station.

Edgewood Oak Brush Plains Preserve:  

0.5-0.75 miles


Once home to the Edgewood State Hospital, this 813-acre preserve is now home to a rare pitch pine scrub oak barrens ecosystem and over 23 miles of trails. Bikers can explore 12.3 miles of designated mountain biking trails with varying degrees of difficulty or the 2.7-mile looping Blue hiking trail. Note: A free DEC permit must be filled out before accessing the preserve.

Tanger Outlets: 1.2 miles  

Large outdoor pedestrian shopping mall with 100 stores, a movie theater, seasonal ice skating and several restaurants. A free shuttle from the LIRR station is available.

Monster Mini Golf: 1.4 miles 

Indoor glow in the dark mini golf center.

Strike 10 Lanes: 1.7 miles 

Locally operated bowling alley with 16 lanes.

Transit to Trails Program:

Launched in 2023, Suffolk County's Transit to Trails Program was created to support hikers and bikers with exploring many of Long Island's natural landscapes using only public transit. The maps guide visitors to a variety of outdoor recreational activities and downtown amenities which are all accessible from Long Island Rail Road stations.

For more information,
visit ConnectLI.org



For transit schedules,
visit MTA.info/TrainTime



In Partnership With:



Disclaimer:

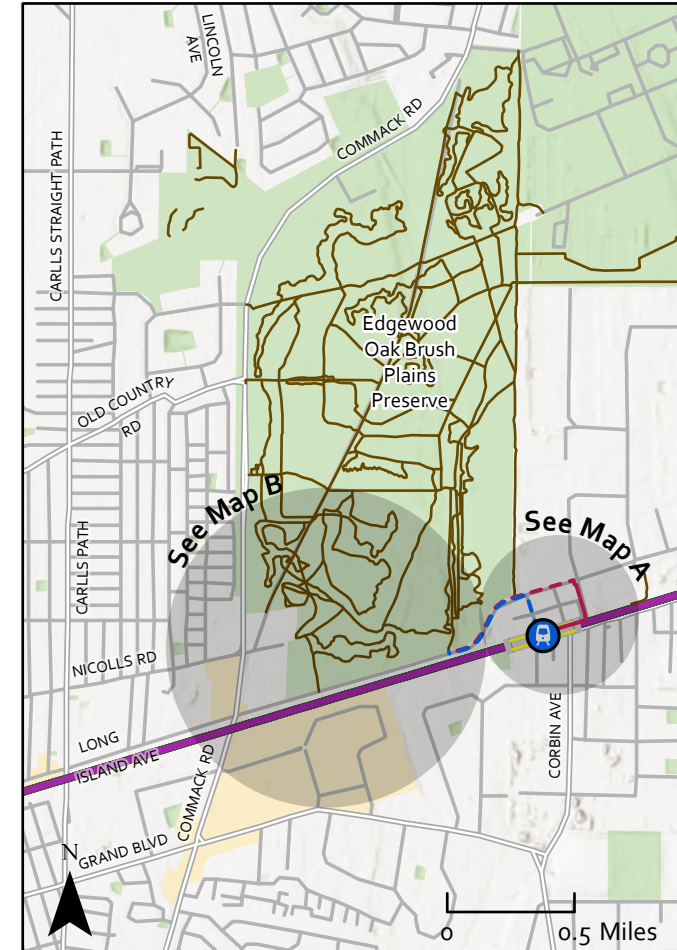
The trails and routes provided on the Transit to Trails maps are suggested routes for trip planning purposes only. All boundaries and trails are shown as approximate. The County and its partners make no representations or warranties with respect to the condition of the suggested routes and the accuracy of the maps.

Weather, construction and other unforeseen circumstances may prevent users from taking the suggested routes. Always check online to see if the parks and attractions are open on the day of your trip. Check public transit schedules/service changes before starting your journey. Use caution along routes, especially when crossing roadways. Use official trail maps to navigate within parks.

Transit to Trails: LIRR Deer Park Station

Use this guide to access the 813 acre Edgewood Oak Brush Plains Preserve, 23 miles of trails and a variety of golf, shopping and entertainment all accessible from the LIRR station.

Overview:



LIRR Station



Ronkonkoma LIRR Branch



Station Platform



Biking on Road

Sidewalk/Path

Walking on Road

Hiking Trails

A. Deer Park LIRR

Edgewood Oak
Brush Plains
Preserve

Walking to the Edgewood Preserve:


















From the north platform, head east to Executive Dr. Turn left and follow the sidewalk north to Long Island Ave. Cross and turn left, following the shoulder for 1/2 mi. to the trailhead.

Biking to the Edgewood Preserve:

From the north platform, head north to Long Island Ave. turn left. Ride west 1/3 mi. to the trailhead.

Accessing the Preserve: The trailhead is marked by a yellow metal gate, concrete barrier and a sign indicating that motor vehicles are prohibited.

0 0.25 Miles

- | | | |
|--|--|---|
|  LIRR Station |  Hiking & Biking |  Biking on Road |
|  Ronkonkoma LIRR Branch |  Ice Skating (Seasonal) |  Sidewalk/Path |
|  Start Here |  Playground |  Walking on Road |
|  Bowling |  Theater |  Crosswalk |
|  Golf/Minigolf |  Brewery |  Stairs |
|  Station Platform |  Hiking Trails | |

B: Edgewood Preserve & Deer Park

Edgewood Oak
Brush Plains
Preserve

Returning to
Deer Park LIRR

0 0.5 Miles